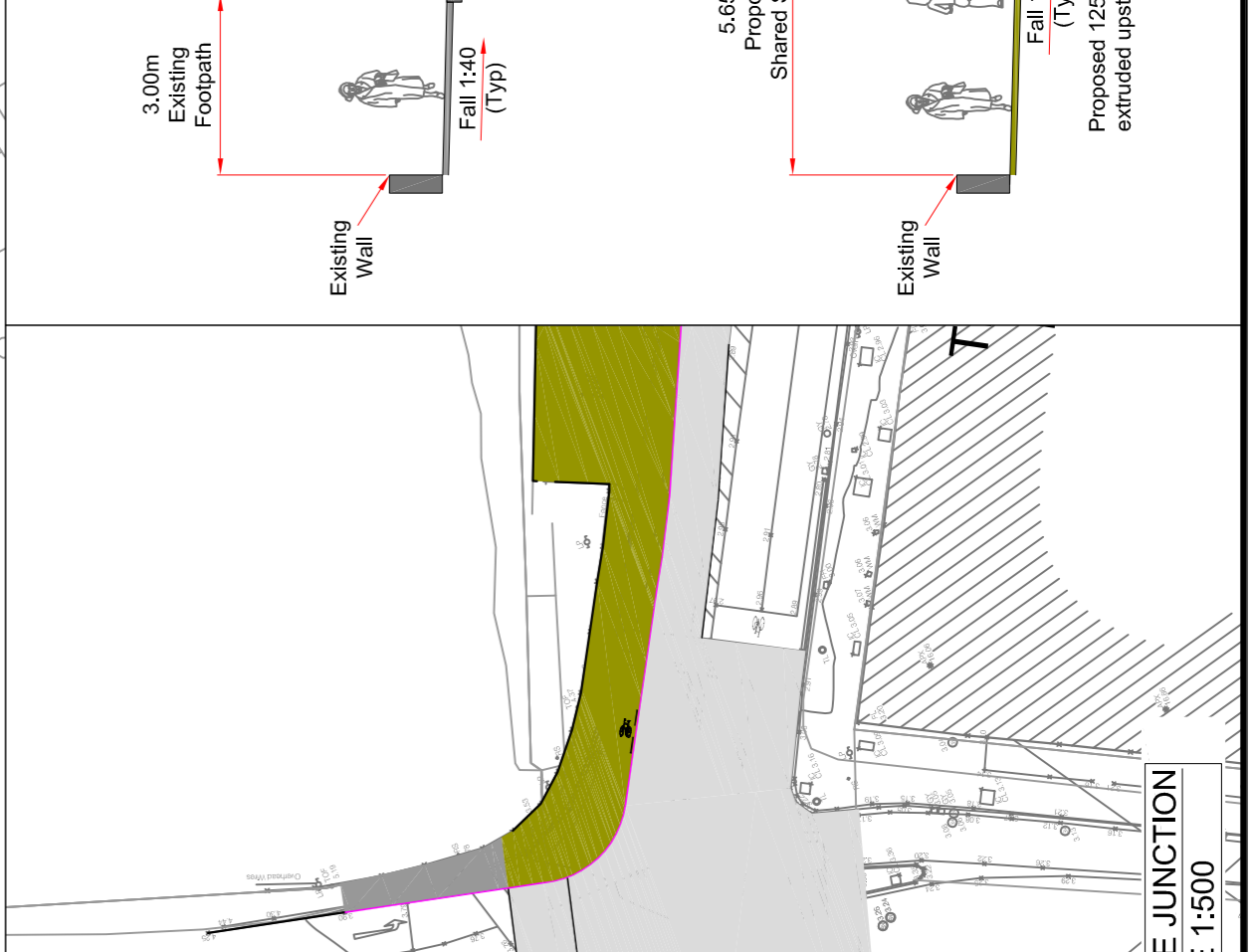
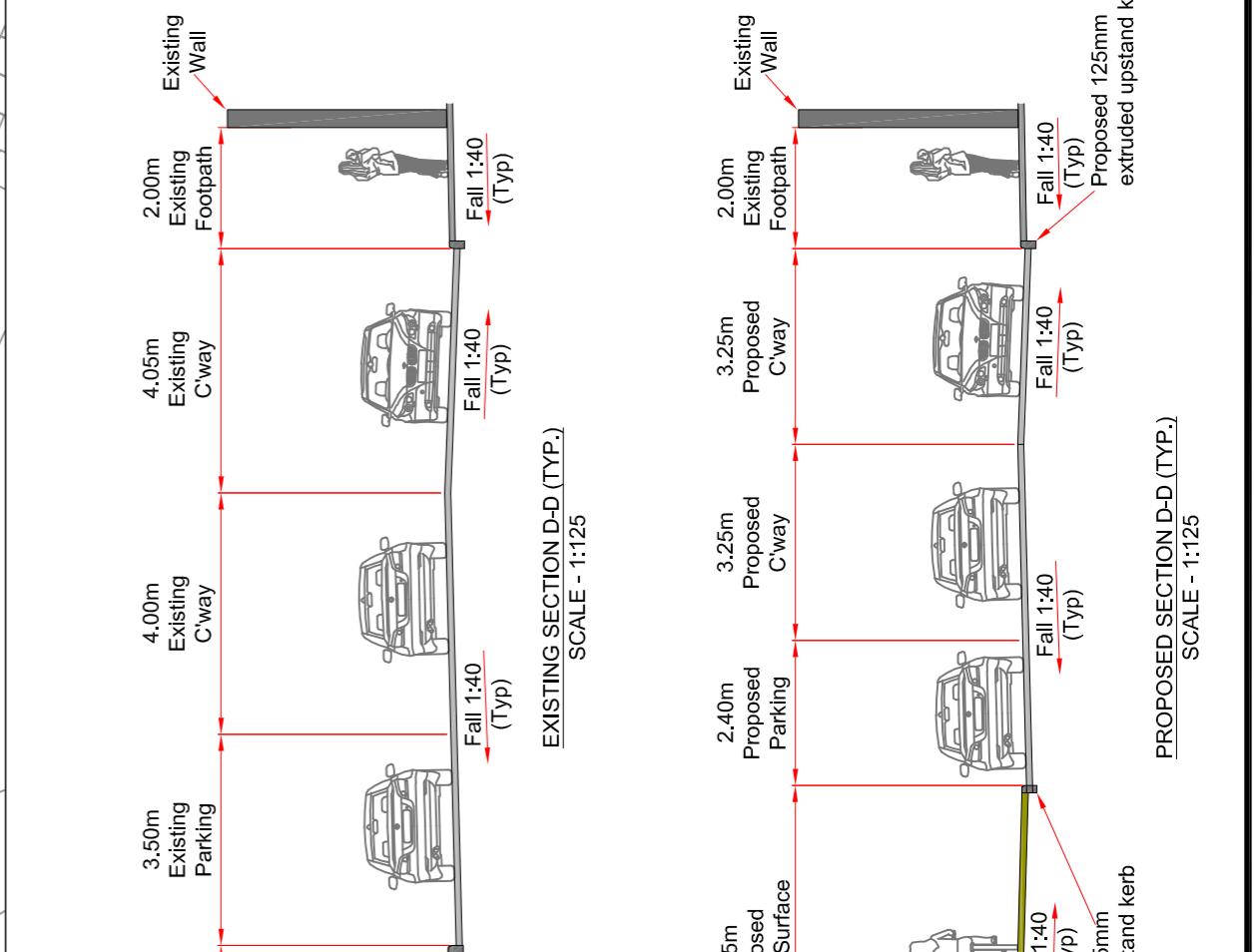
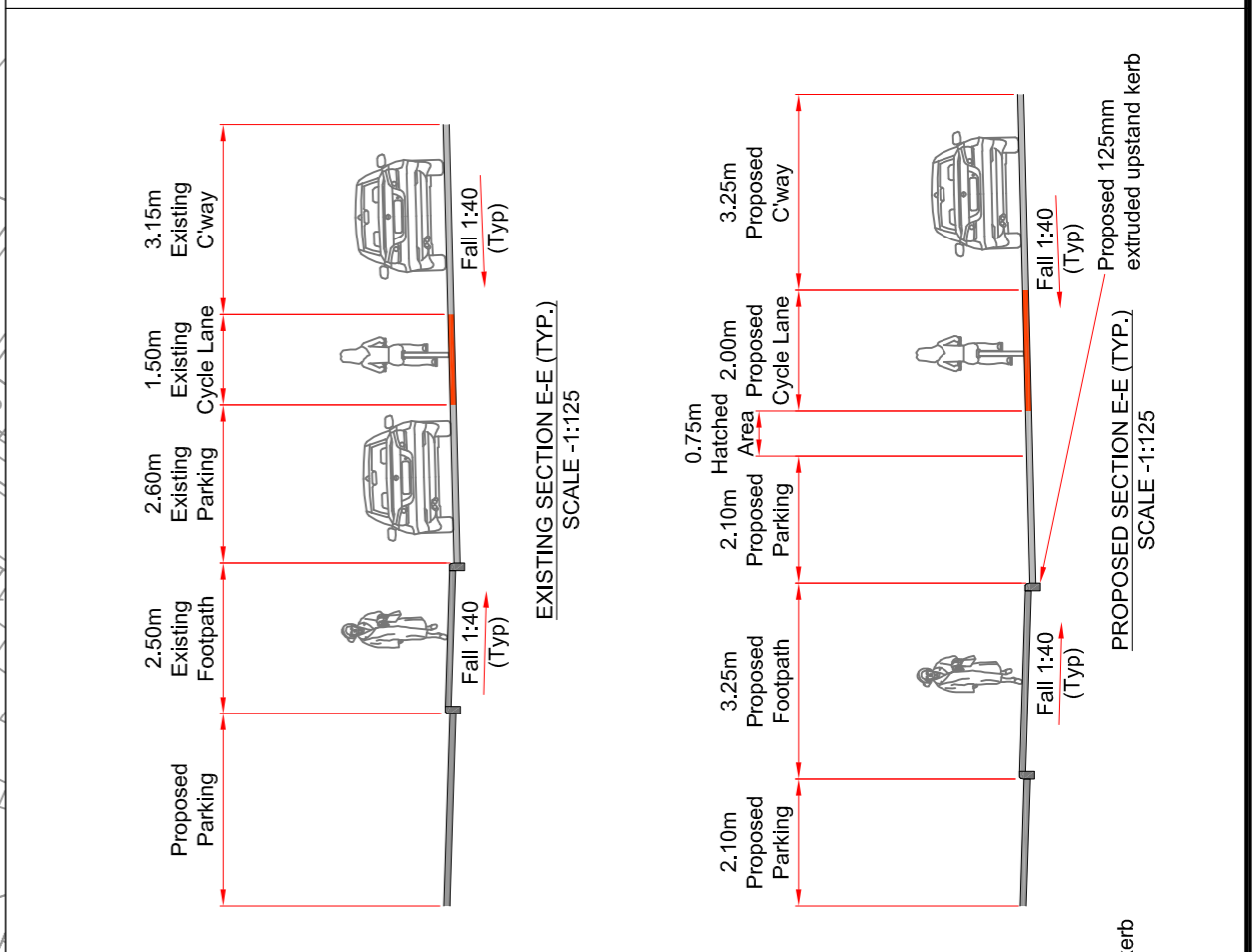
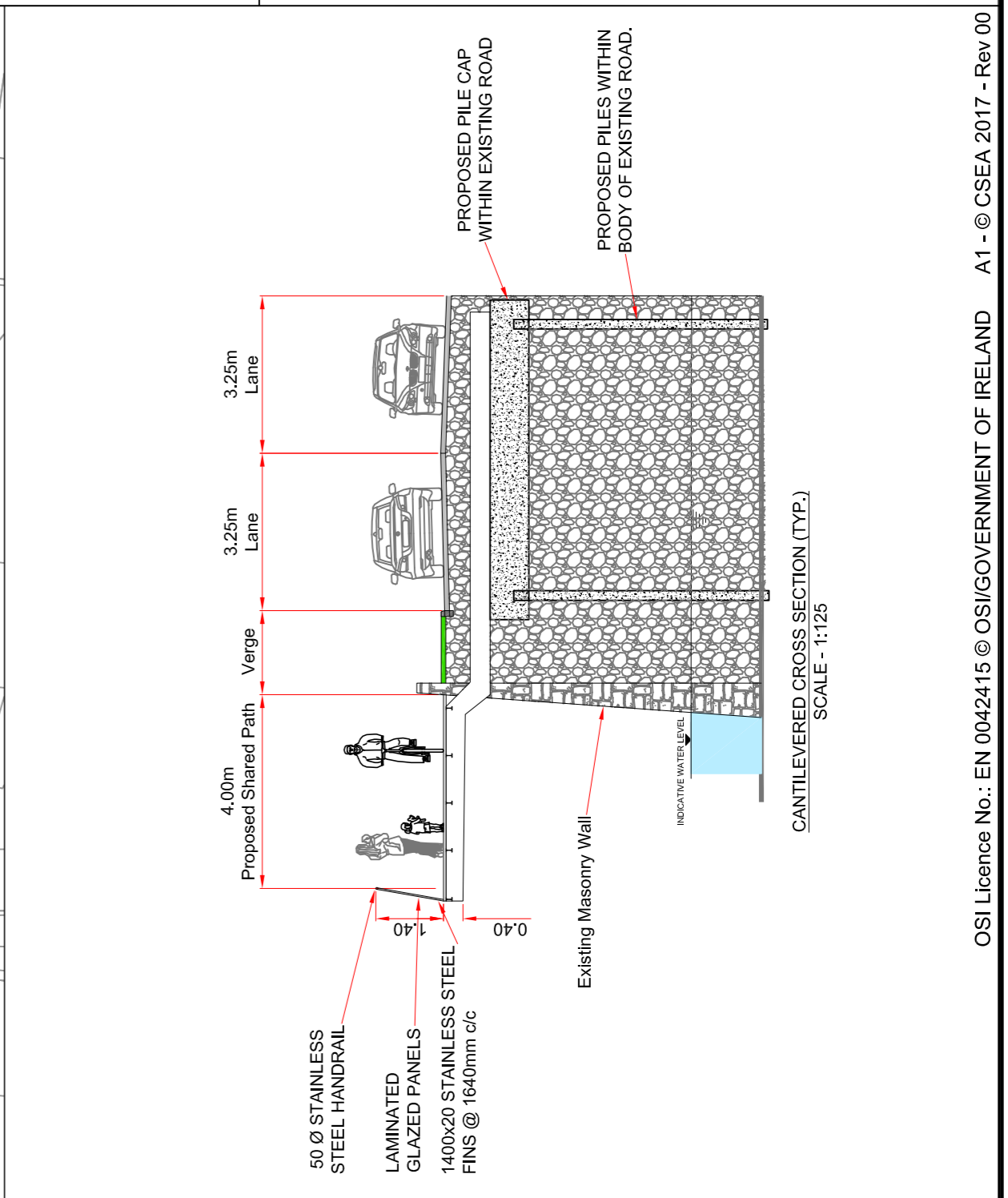
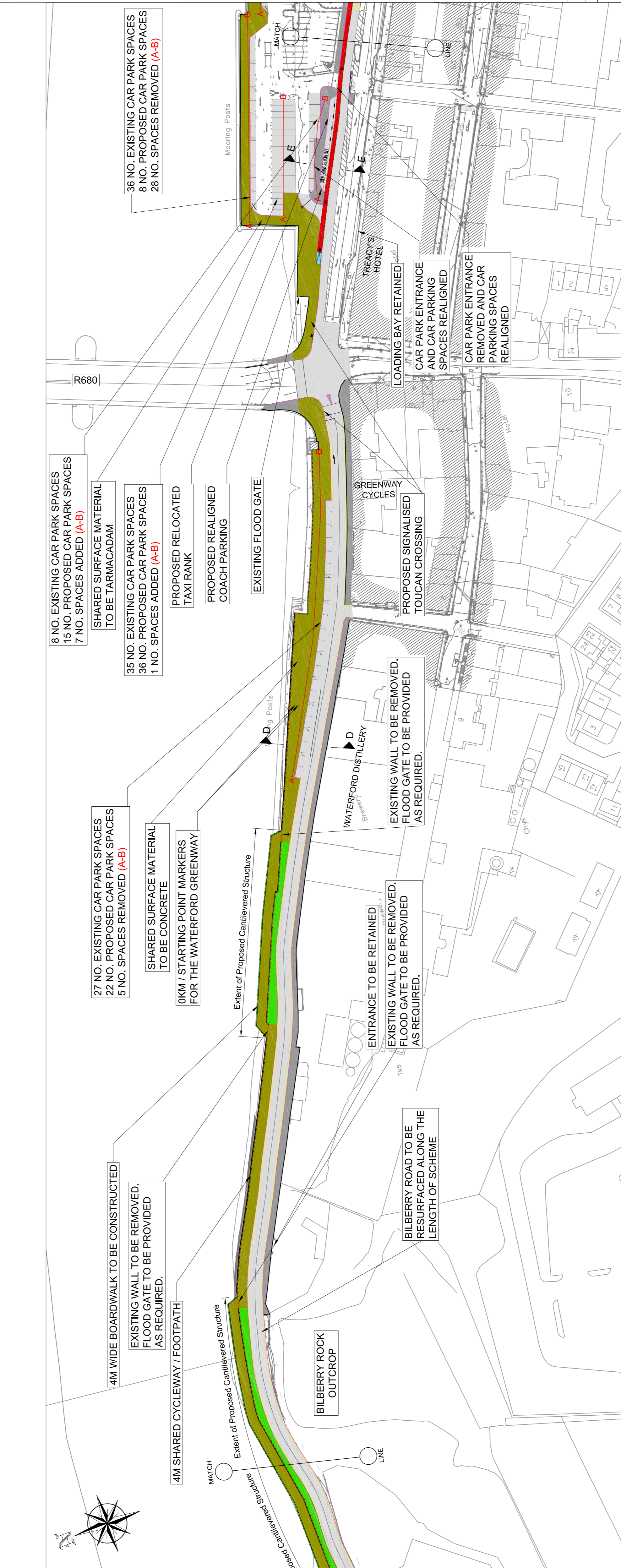


This drawing is produced using the :
Irish Transverse Mercator (ITM)

| LEGEND: | |
|---------|----------------------------------|
| | PROPOSED KERBLINE |
| | PROPOSED TACTILE PAVING |
| | PROPOSED FOOTPATH |
| | PROPOSED CARRIAGEWAY |
| | PROPOSED RAISED CYCLETRACK |
| | PROPOSED ON-ROAD CYCLELANE |
| | PROPOSED SHARED SPACE |
| | PROPOSED BUS LANE / STOP |
| | PROPOSED LANDSCAPING |
| | PROPOSED RAISED PLATFORM |
| | PROPOSED EARTHWORKS |
| | EXISTING BOUNDARY TO BE REMOVED |
| | EXISTING BOUNDARY TO BE RETAINED |
| | PROPOSED BOUNDARY |
| | EXISTING GREENWAY |
| | EXISTING GREENWAY CARPARK |



| P01 | Revision | Planning Issue | MR | CB | 26.04.19 | Date |
|-----|----------|----------------|----|----|----------|------|
| | | | | | | |



| | | | |
|--------------|--|-------------|---------------------------------|
| Client | WATERFORD CITY & CO. CO. | | |
| Project | BILBERRY TO CITY CENTRE WATERFORD GREENWAY LINK | | |
| Dwg. Title | PART 8 PLANNING - SCHEME LAYOUT (Sheet 3 of 4) | | |
| Drawn By | MR | Date | 26.04.19 |
| Checked by | CB | Scale | 1:1000 @ A1 |
| Project Code | Originator | Zone | Level |
| | | Phase | Type |
| | | Role | Dwg. No. |
| | | | 18_200 - CSE-GEN-XX-DR-C - 2218 |
| S2 | ISSUED FOR INFORMATION | Status Code | Suitability Description |
| P01 | PLANNING | Revision | Project Status |
| | | | 18_200 |
| | | | CSEA Job No. |